

**Pearson Airport Terminal 1 (Ground Level Column R4) to Highlands Nordic, Duntroon, ON**

Drive 136 km, 1 h 31 min

Via Highway 400 - Barrie

**Pearson Airport Terminal 1 (Ground Level Column R4)**

Mississauga, ON

[Click here for Google Map Directions](#)**Continue to ON-409 E**

2 min (1.1 km)

1. Head east

180 m

2. Slight left

1.0 km

**Take ON-400 N to Dunlop St W in Barrie. Take exit 96B from ON-400 N**

48 min (85.2 km)

3. Continue onto ON-409 E

450 m

4. Use the middle lane to take the Ontario 427 N exit

130 m

5. Keep left at the fork, follow signs for ON-427 N and merge onto ON-427 N

6.4 km

6. Use the right 3 lanes to merge onto Express Toll Route/ON-407 E

Toll road

8.0 km

7. Use the right 2 lanes to take exit 66 toward Barrie

Partial toll road

2.5 km

8. Merge onto ON-400 N

67.4 km

9. Take exit 96B to merge onto Dunlop St W

300 m

**Take ON-26 W and County Rd 91 to Concession 10 N Nottawasaga Rd in Clearview**






44 min (49.8 km)

10. Merge onto Dunlop St W

1.0 km

11. Turn right onto Ferndale Dr N

3.1 km

-  12. Continue onto Wilson Dr/County Rd 53  
----- 3.6 km
-  13. Turn right to stay on Wilson Dr/County Rd 53  
----- 2.2 km
-  14. Turn left onto ON-26 W  
----- 28.5 km
-  15. Continue onto County Rd 91  
----- 10.8 km
-  16. Turn left onto Concession 10 N Nottawasaga Rd  
----- 700 m

## Highlands Nordic

1182 Nottawasaga Rd Concession 10 S, Duntroon, ON L0M 1H0

These directions are for planning purposes only. You may find that construction projects, traffic, weather, or other events may cause conditions to differ from the map results, and you should plan your route accordingly. You must obey all signs or notices regarding your route.