



Pearson Airport Terminal 1 (Ground Level Column R4) to Highlands Nordic, Duntroon, ON

Drive 119 km, 1 h 25 min

Pearson Airport Terminal 1 (Ground Level Column R4)

Mississauga, ON

[Click here for Google Map directions](#)

Get on ON-427 S






- 4 min (1.2 km)
1. Head east toward Jetliner Rd
400 m
 2. Turn left onto Jetliner Rd
270 m
 3. Turn right at the 1st cross street onto Airport Rd/Peel Regional Rd 7
280 m
 4. Turn left to merge onto ON-427 S
290 m

Take ON-410 N, Hurontario St and ON-10 to Dufferin County Rd 124 in Shelburne

- 58 min (81.5 km)
5. Merge onto ON-427 S
1.8 km
 6. Use the right 2 lanes to take the ON-401 W exit
4.4 km
 7. Keep left, follow signs for Brampton/Hamilton
1.6 km
 8. Keep right at the fork, follow signs for ON-410/Brampton
2.0 km
 9. Continue onto ON-410 N
19.5 km
 10. Continue onto Hurontario St
27.8 km
 11. Continue onto ON-10
20.4 km
 12. Turn left onto ON-10/ON-89 W (signs for Shelburne/Collingwood/Owen Sound)
4.1 km

Follow Dufferin County Rd 124 and Simcoe County Rd 124 to Concession 10 N Nottawasaga Rd in Clearview

27 min (36.5 km)

-  13. Turn right onto Dufferin County Rd 124 (signs for Collingwood/Dufferin Road/County Road 124)
-
- 19.7 km
-  14. Continue onto Grey Rd 124/Simcoe County Rd 124
-  [Continue to follow Simcoe County Rd 124](#)
-
- 11.0 km
-  15. Turn right to stay on Simcoe County Rd 124 (signs for County Road 124/Collingwood)
-
- 2.7 km
-  16. Turn left onto Concession 10 N Nottawasaga Rd
-
- 3.0 km

Highlands Nordic

1182 Nottawasaga Rd Concession 10 S, Duntroon, ON L0M 1H0

These directions are for planning purposes only. You may find that construction projects, traffic, weather, or other events may cause conditions to differ from the map results, and you should plan your route accordingly. You must obey all signs or notices regarding your route.